Pasohlávky - moat of a Roman military camp

KOLEJ CONSULT & SERVIS

Georadar survey for Regionální muzeum Mikulov, 1998 : mapping of part of the camp fortification

Aerial view on the locality

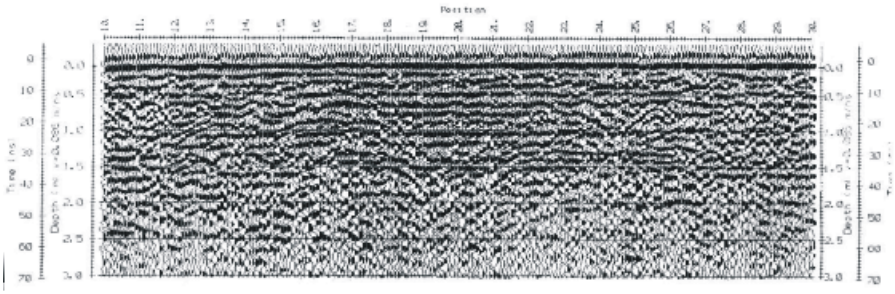

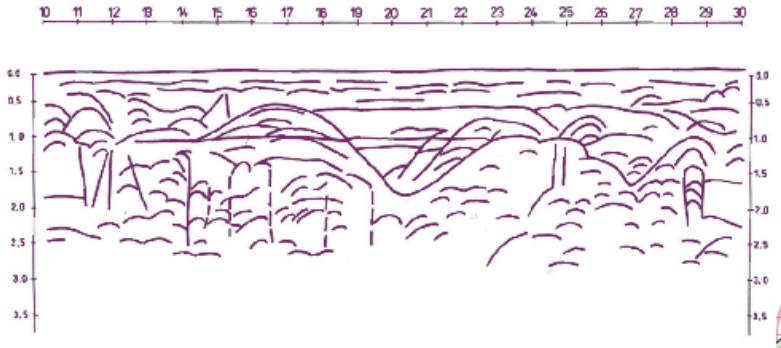

Georadar record across the moat with structural evaluation

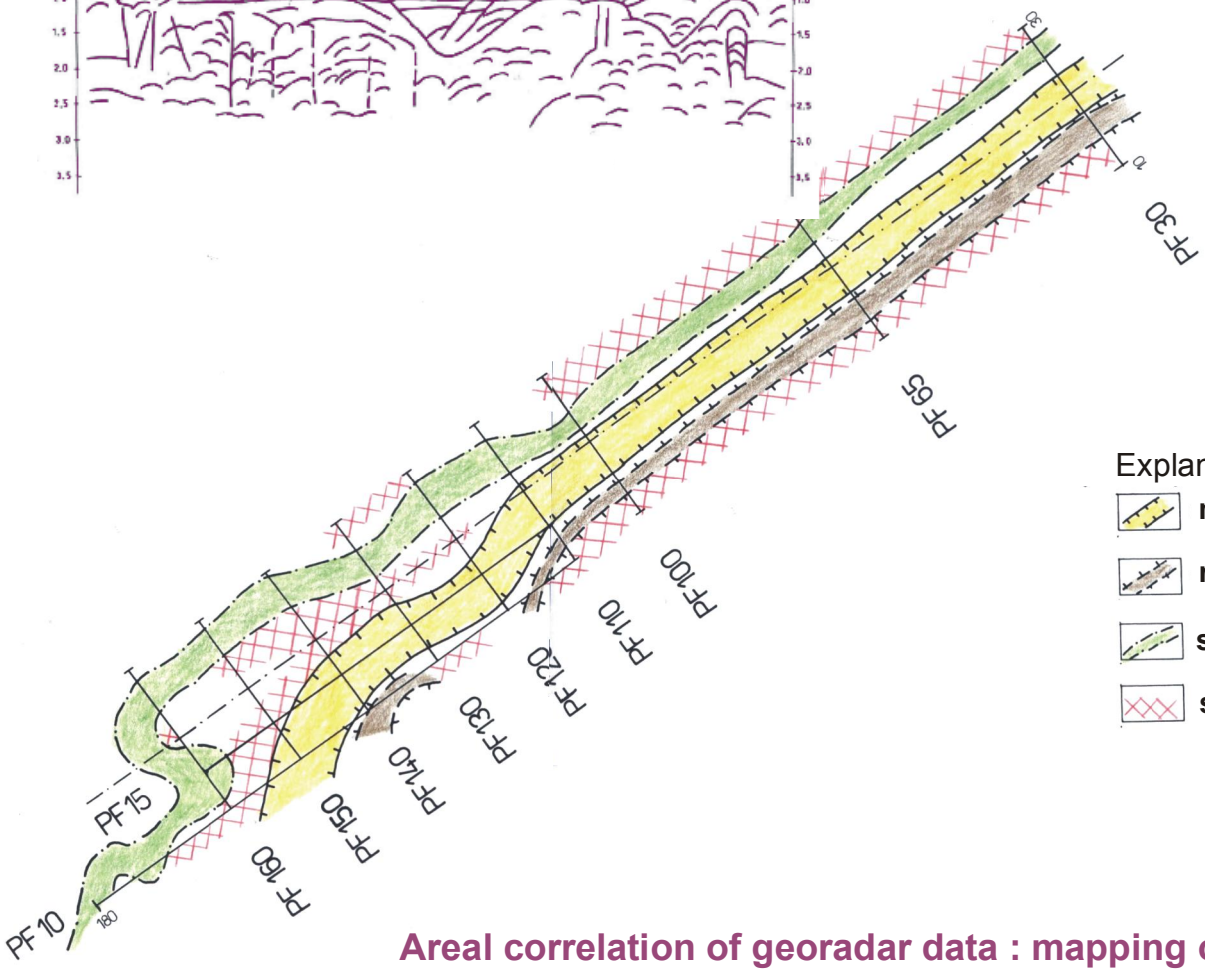

Areal correlation of georadar data : mapping of moat part